

124°14'E

124°16'E








124°18'E

124°20'E





124°22'E

124°24'E

LEGEND

-  Municipal Boundary
-  Barangay Boundary
-  Rivers and Creeks
-  National Road
-  Provincial Road
-  Municipal Road
-  Barangay Road

Population Density 2010

-  Up to 100 per sq. km.
-  100 to 200 per sq. km.
-  200 to 300 per sq. km.
-  300 to 500 per sq. km.



Republic of the Philippines
PROVINCE OF BOHOL
City of Tagbilaran



PROVINCIAL PLANNING AND DEVELOPMENT OFFICE

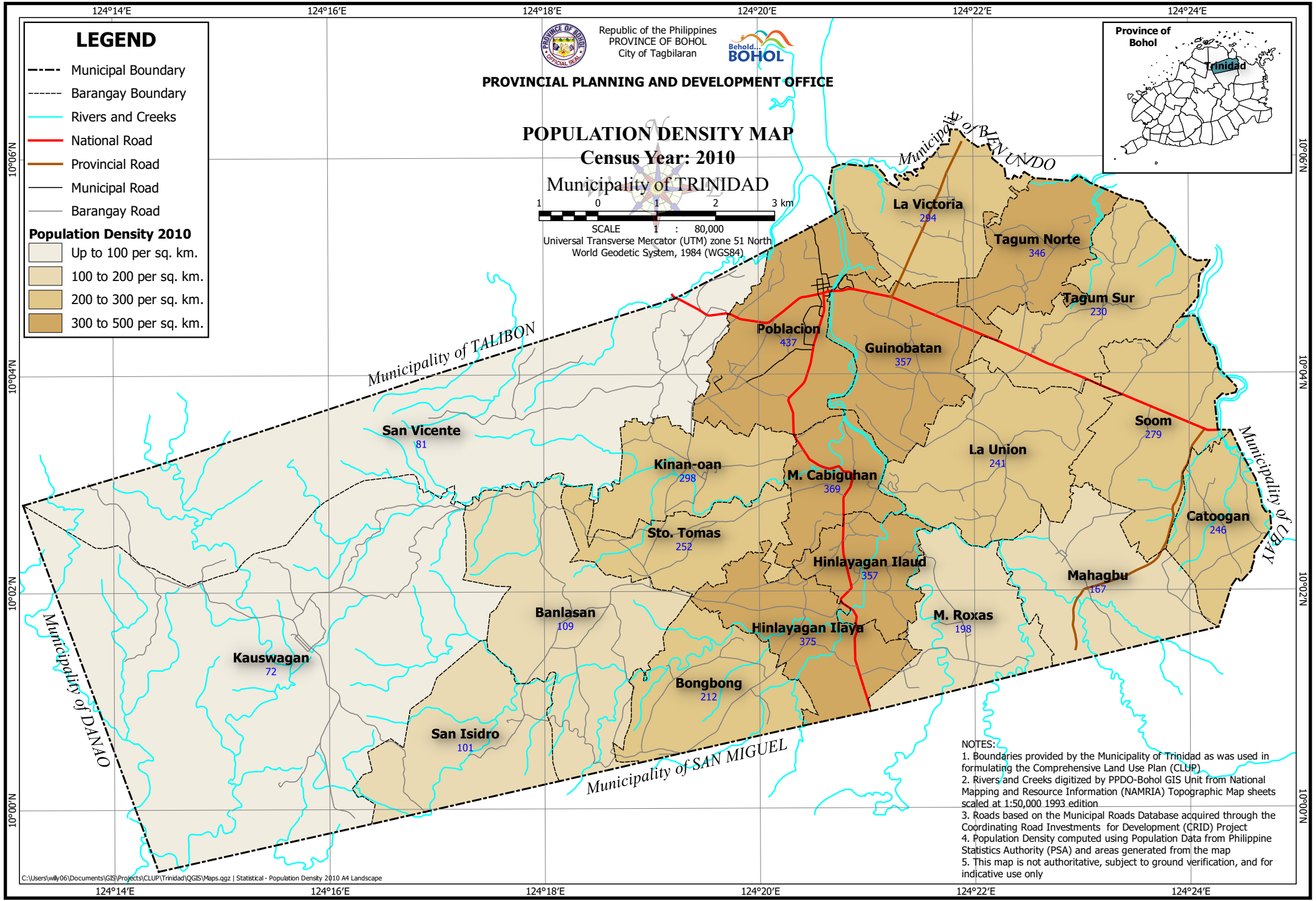
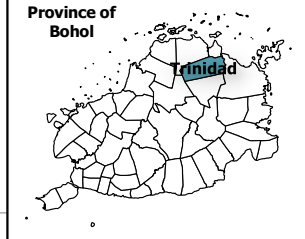
POPULATION DENSITY MAP

Census Year: 2010

Municipality of TRINIDAD



SCALE 1 : 80,000
Universal Transverse Mercator (UTM) zone 51 North
World Geodetic System, 1984 (WGS84)



Municipality of TALIBON

Municipality of BIENVENIDO

Municipality of CEBU

Municipality of DANAO

Municipality of SAN MIGUEL

- NOTES:
1. Boundaries provided by the Municipality of Trinidad as was used in formulating the Comprehensive Land Use Plan (CLUP)
 2. Rivers and Creeks digitized by PPDO-Bohol GIS Unit from National Mapping and Resource Information (NAMRIA) Topographic Map sheets scaled at 1:50,000 1993 edition
 3. Roads based on the Municipal Roads Database acquired through the Coordinating Road Investments for Development (CRID) Project
 4. Population Density computed using Population Data from Philippine Statistics Authority (PSA) and areas generated from the map
 5. This map is not authoritative, subject to ground verification, and for indicative use only

124°14'E

124°16'E

124°18'E

124°20'E

124°22'E

124°24'E

10°06'N

10°04'N

10°02'N

10°00'N

10°06'N

10°04'N

10°02'N

10°00'N